
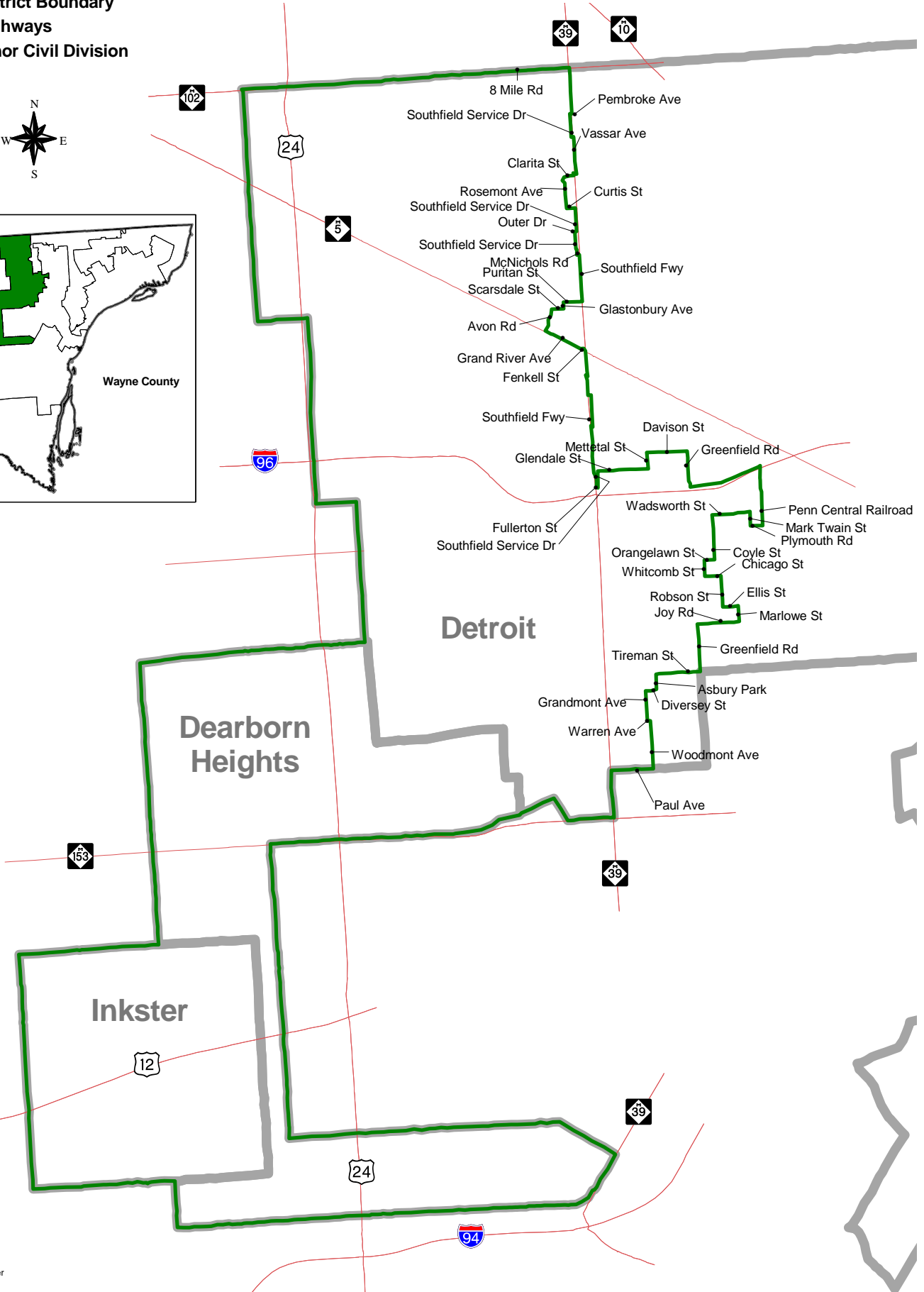
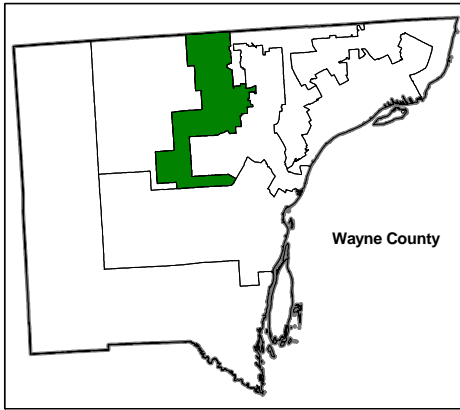


2000 MICHIGAN STATE SENATE DISTRICT 5

-  District Boundary
-  Highways
-  Minor Civil Division



Michigan State Senate

District 05

Wayne County (part)

Dearborn Heights city

Inkster city

Detroit city (part)

That portion of the city that lies east of a line beginning at the intersection of Paul Ave. (city limits of Detroit) and Woodmont Ave., north on Woodmont Ave. to W. Warren Ave., west on W. Warren Ave. to Grandmont Ave., north on Grandmont Ave. to Diversey Ave., east on Diversey Ave. to Asbury Park, north on Asbury Park to Tireman Ave., east on Tireman Ave. to Greenfield Rd., north on Greenfield Rd. to Joy Rd., east on Joy Rd. to Marlowe Rd., north on Marlowe Rd. to Ellis Ave., west on Ellis Ave. to Robson St., north on Robson St. to W. Chicago St., west on W. Chicago St. to Whitcomb Ave., north on Whitcomb Ave. to Orangelawn Ave., east on Orangelawn Ave. to Coyle Ave., north on Coyle Ave. to Wadsworth Ave., east on Wadsworth Ave. to Mark Twain St., south on Mark Twain St. to Plymouth Rd., east on Plymouth Rd. to Penn Central Railroad, north on Penn Central Railroad to I-96, west on I-96 to Greenfield Rd., north on Greenfield Rd. to W. Davison Ave., west on W. Davison Ave. to Mettetal Ave., south on Mettetal Ave. to Glendale Ave., west on Glendale Ave. to Southfield Service Dr., south on Southfield Service Dr. to Fullerton St., west on Fullerton St. to Southfield Fwy., north on Southfield Fwy. to Kendall St., east on Kendall St. to Southfield Service Dr., north on Southfield Service Dr. to Lyndon Ave., west on Lyndon Ave. to Southfield Fwy., north on Southfield Fwy., to Fenkell St., west on Fenkell St. to W. Grand River Ave., west on W. Grand River Ave. to Avon Rd., north on Avon Rd. to Scarsdale St., east on Scarsdale St. to Glastonbury Ave., north on Glastonbury Ave. to Puritan St., east on Puritan St. to Southfield Fwy., north on Southfield Fwy. to W. McNichols Rd., west on W. McNichols Rd. to Southfield Service Dr., north on Southfield Service Dr. to W. Outer Dr., west on W. Outer Dr. to Southfield Service Dr., north on Southfield Service Dr. to Curtis Ave., west on Curtis Ave. to Rosemont Ave., north on Rosemont Ave. to Clarita Ave., east on Clarita Ave. to Southfield Service Dr., north on Southfield Service Dr. to the access ramp, east on access ramp to Southfield Fwy., north on Southfield Fwy. to Vassar Ave., west on Vassar Ave. to Southfield Service Dr., north on Southfield Service Dr. to Pembroke Ave., east on Pembroke Ave. to Southfield Fwy., north on Southfield Fwy. to W. 8 Mile

Rd. and the Detroit City limits, then follow city limits west, south and east back to the point of beginning.

Published pursuant to Public Act 116 of 2001
Produced by the Michigan Information Center
Michigan Department of Information and Technology
November 1, 2001