


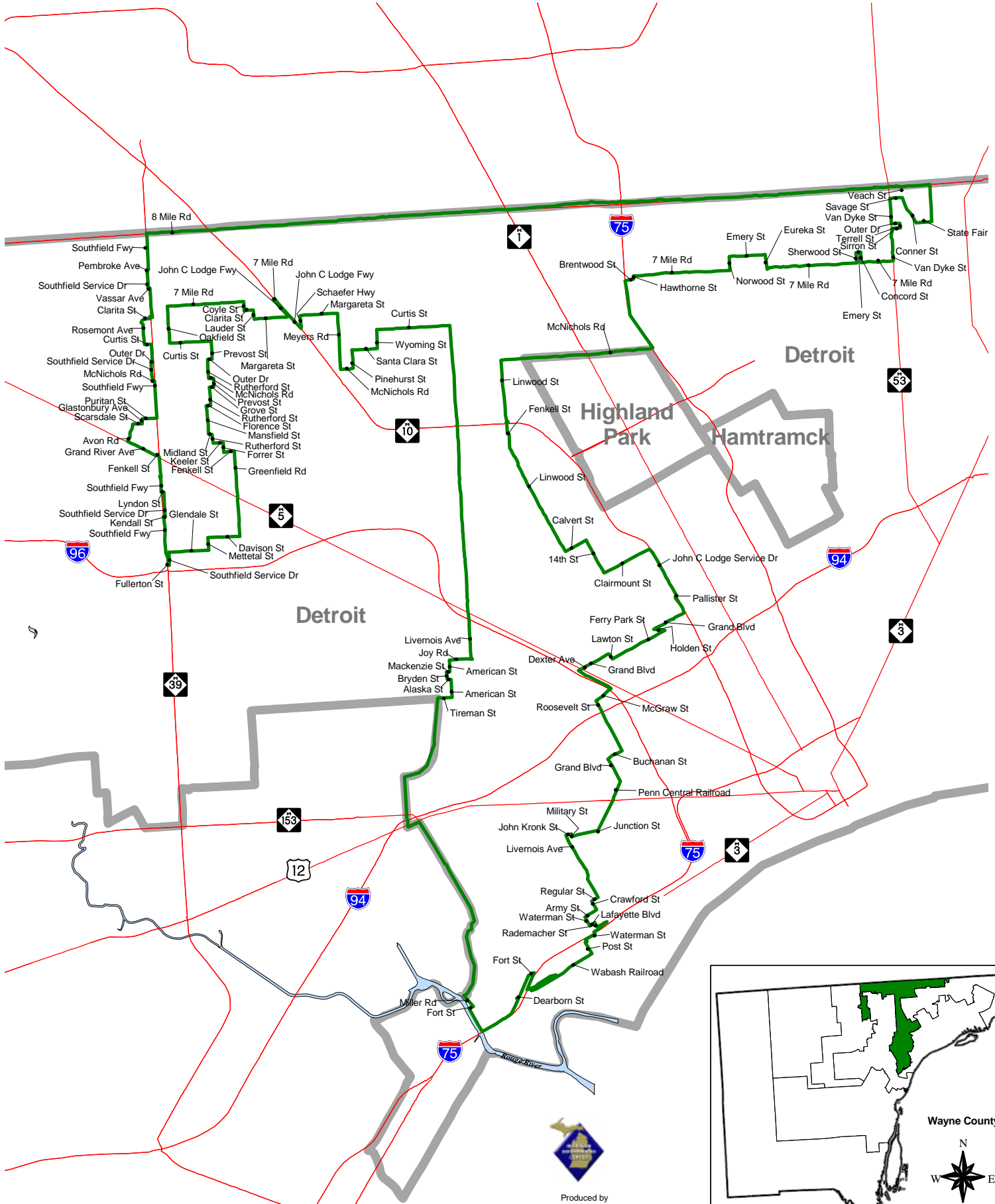


# 2000 MICHIGAN STATE SENATE DISTRICT 4

-  District Boundary
-  Highways
-  Minor Civil Division



# Michigan State Senate

## District 04

Wayne County (part)

Detroit City (part)

That portion of the city that lies within a line beginning at the city limits of Dearborn and Tireman Ave., east on Tireman Ave. to American Ave., north on American Ave. to Alaska Ave., west on Alaska Ave. to Bryden St., north on Bryden St. to Mackenzie Ave., east on Mackenzie Ave. to American Ave., north on American Ave. to Joy Rd., east on Joy Rd. to Livernois Ave., north on Livernois Ave. to Curtis Ave., west on Curtis Ave. to Wyoming St., south on Wyoming St. to Santa Clara St., west on Santa Clara St. to Pinehurst Ave., south on Pinehurst Ave. to W. McNichols Rd., west on W. McNichols Rd. to Meyers Rd., north on Meyers Rd. to Margareta Ave., west on Margareta Ave. to Schaefer Hwy., south on Schaefer Hwy. to John C Lodge Fwy., north on John C Lodge Fwy. to W. 7 Mile Rd., west on W. 7 Mile Rd. to southbound John C Lodge Service Dr., south on southbound John C Lodge Service Dr. to Margareta Ave., west on Margareta Ave. to Lauder St., north on Lauder St. to Clarita Ave., west on Clarita Ave. to Coyle Ave., north on Coyle Ave. to W. 7 Mile Rd., west on W. 7 Mile Rd. to Oakfield Ave., south on Oakfield Ave. to Curtis Ave., east on Curtis Ave. to Prevost Ave., south on Prevost Ave. to W. Outer Dr., west on W. Outer Dr. to Rutherford St., south on Rutherford St. to W. McNichols Rd., east on W. McNichols Rd. to Prevost Ave., south on Prevost Ave. to Grove Ave., west on Grove Ave. to Rutherford St., south on Rutherford St. to Florence Ave., west on Florence Ave. to Mansfield St., south on Mansfield St. to Midland St., east on Midland St. to Rutherford St., south on Rutherford St. to Keeler St., east on Keeler St. to Forrer St., south on Forrer St. to Fenkell St., east on Fenkell St. to Greenfield Rd., south on Greenfield Rd. to W. Davison Ave., west on W. Davison Ave. to Mettetal Ave., south on Mettetal Ave. to Glendale Ave., west on Glendale Ave. to Southfield Service Dr., south on Southfield Service Dr. to Fullerton St., west on Fullerton St. to Southfield Fwy., north on Southfield Fwy. to Kendall St., east on Kendall St. to Southfield Service Dr, north on Southfield Service Dr. to Lyndon Ave., west on Lyndon Ave. to southbound Southfield Fwy., north on southbound Southfield Fwy. to Fenkell St., west on Fenkell St. to W. Grand River Ave., west on W Grand River Ave. to Avon Rd., north on Avon Rd. to Scarsdale St., east on Scarsdale St. to Glastonbury Ave., north on Glastonbury Ave. to Puritan St., east on Puritan St. to Southfield Fwy., north on Southfield Fwy. to W. McNichols Rd., west on W. McNichols Rd. to Southfield Service Dr., north on Southfield Service Dr. to W Outer Dr., west on W. Outer Dr. to Southfield Service Dr., north on Southfield Service Dr. to Curtis Ave., west on Curtis Ave. to Rosemont Ave., north on Rosemont Ave. to Clarita Ave., east on Clarita Ave. to

Southfield Service Dr., north on Southfield Service Dr. to the access ramp, east on access ramp to Southfield Fwy., north on Southfield Fwy. to Vassar Ave., west on Vassar Ave. to Southfield Service Dr., north on Southfield Service Dr. to Pembroke Ave., east on Pembroke Ave. to Southfield Fwy., north on Southfield Fwy. to W. 8 Mile Rd. and Detroit City limits, east on city limits past Veach St. to the 1<sup>st</sup> road heading south, south to State Fair Rd., west on State Fair Rd. to Conner St., north on Conner St. to Savage Ave., west on Savage Ave to Van Dyke Ave., south on Van Dyke Ave. to E. Outer Dr., east on E.Outer Dr. to Terrell Ave., south on Terrell Ave. to Sirron Ave., west on Sirron Ave. to Van Dyke Ave., south on Van Dyke Ave to E. 7 Mile Rd., west on E. 7 Mile Rd. to Concord Ave., north on Concord Ave. to Emery St., west on Emery St. to Sherwood St., south on Sherwood St. to E. 7 Mile Rd., west on E. 7 Mile Rd. to Eureka Ave., north on Eureka Ave. to Emery St., west on Emery St. to Norwood Ave., south on Norwood Ave. to E. 7 Mile Rd., west on E. 7 Mile Rd. to Hawthorne Ave., south on Hawthorne Ave. to E. Brentwood St., west on E. Brentwood St. to I-75, south on I-75 to E. McNichols Rd. and the city limits, west on E. McNichols Rd. to W. McNichols Rd., west on W. McNichols Rd. to Linwood Ave., south on Linwood Ave to Fenkell St., east on Fenkell St. to Linwood Ave., south on Linwood Ave. to Calvert St., east on Calvert St. to 14<sup>th</sup> St., south on 14<sup>th</sup> St. to Clairmount St., east on Clairmount St. to John C Lodge Service Dr., south on John C Lodge Service Dr. to Pallister St., west on Pallister St. to John C Lodge Service Dr., south on John C Lodge Service Dr. to W. Grand Blvd., west on W. Grand Blvd. to Holden St., south on Holden St. to Ferry Park Ave., west on Ferry Park Ave. to Lawton St., north on Lawton St. to W. Grand Blvd., west on W. Grand Blvd. to Dexter Ave., south on Dexter Ave. to W. Grand River Ave., north on W. Grand River Ave. to W. Grand Blvd., west on W. Grand Blvd. to I-96 / W Grand Ave. Exit Ramp, south on Ramp to I-96, south on I-96 to McGraw St., west on McGraw St. to Roosevelt St., south on Roosevelt St. to Buchanan Ave., west on Buchanan Ave. to W. Grand Blvd., south on W. Grand Blvd. to Penn Central Railroad, south on Penn Central Railroad to the intersection of Junction St., west on Penn Central Railroad to Military St., north on Military St. to John Kronk St., west on John Kronk St. to Livernois Ave., south on Livernois Ave. to Regular St., west on Regular St. to Crawford St., south on Crawford St. to Army St., west on Army St. to Waterman St., south on Waterman St. to Lafayette Blvd., east on Lafayette Blvd. to Rademacher St., south on Rademacher St. to I-75 Service Dr., east on I-75 Service Dr. to the I-75 access ramp, west on access ramp to I-75, west on I-75 to Waterman St., south on Waterman St. to Fisher Fwy. Service Dr., west on Fisher Fwy. Service Dr. to Beard St., south on Beard St. to W. Fort St., west on W. Fort St. to Post St., south on Post St. to Wabash Railroad, west on Wabash, pass through Green St. to the N and W Railroad, west on the N and W Railroad to I-75, north on I-75 to W Fort St., west on Fort St. to the Penn Central Railroad, south on the Penn

Central Railroad to Dearborn St., east on Dearborn St. to Penn Central Railroad, south on Penn Central Railroad to I-75, west on I-75 to the River Rouge, north on the River Rouge to W Fort St., west on W Fort St. to Miller Rd., north on Miller Rd., to the city limits of Dearborn, north along the city limits of Dearborn to Tireman Ave., the point of beginning.

Published pursuant to Public Act 116 of 2001  
Produced by the Michigan Information Center  
Michigan Department of Information and Technology  
November 1, 2001