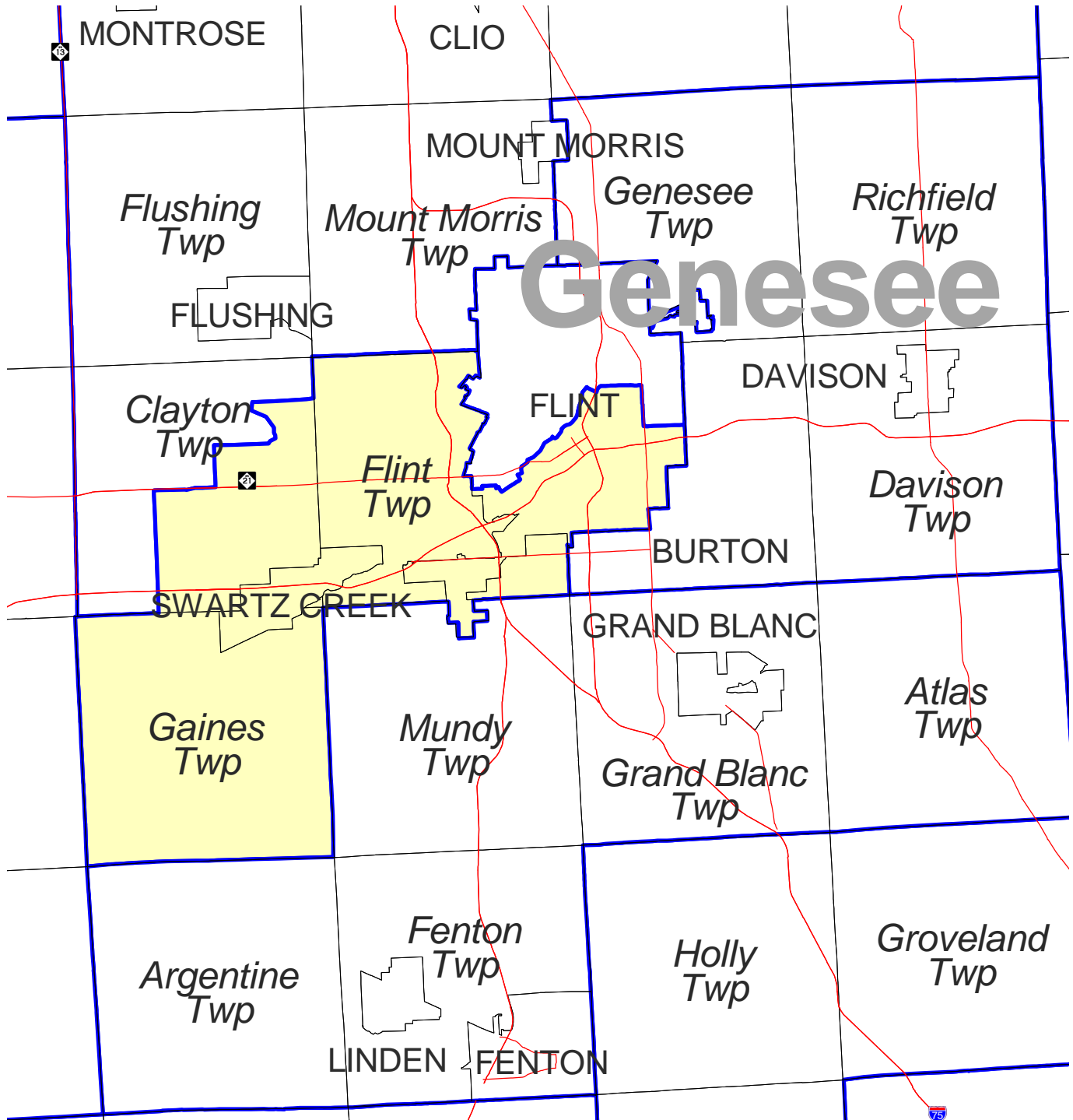






MICHIGAN STATE HOUSE OF REPRESENTATIVES DISTRICT 49



Produced by
Michigan Information Center
October 2001

-  Highway
-  Minor Civil Division
-  District Boundary
-  County Boundary

Michigan State House of Representatives

District 049

Genesee County (part)

Clayton township (part)

That portion of the township which lies south, east of a line beginning at the township limits of Flint and Beecher Rd., west on Beecher Rd. to Cole Creek, south on Cole Creek to Calkins Rd., west on Calkins Rd. to S. Seymour Rd., south on S. Seymour Rd. to W. Corunna Rd., west on W. Corunna Rd. to S. Nichols Rd., south on S. Nichols Rd. to Miller Rd (township limits of Gaines).

Flint city (part)

That portion of the city which lies north of a line beginning at the intersection of the city limits of Burton and E. Court St., west on E. Court St. to S. Dort Hwy., north on S. Dort Hwy. to N. Dort Hwy, north on N. Dort Hwy. to Davison Rd., west on Davison Rd. to Cesar Chavez Dr. N., south on Cesar Chavez Dr. N. to Kearsley Creek, west on Kearsley Creek to Flint River, south on Flint River to Thread Creek, south on Thread Creek to GTW Rail Road, south on GTW Rail Road to Pershing St., south on Pershing St. to W. Corunna Rd. , west on W. Corunna Rd. to Durand St., south on Durand St. to Cumings Ave., west on Cumings Ave. to Downey St., south on Downey St. to Miller Rd., west on Miller Rd. to Knight Ave. north on Knight Ave. to Chicago Blvd., west on Chicago Blvd. to Hughes Ave., west on Hughes Ave. to S. Ballenger Hwy., south on S. Ballenger Hwy. to Clairmont St., west on Clairmont St. to Nedra Ave. (township limits of Flint).

Genesee County (part)

Flint township

Gaines township

Swartz Creek city