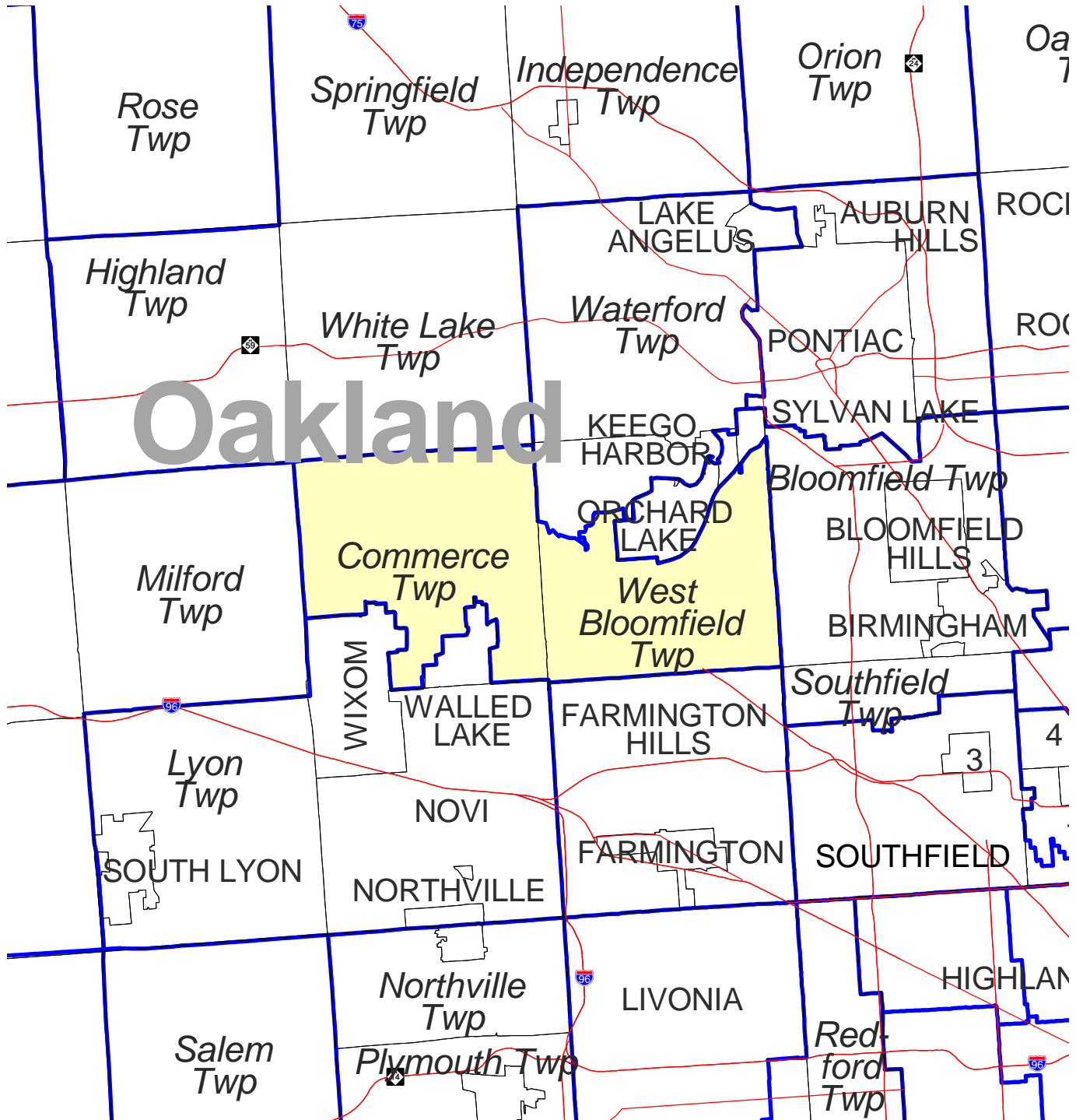






MICHIGAN STATE HOUSE OF REPRESENTATIVES DISTRICT 39



Produced by
Michigan Information Center
October 2001

-  Highway
-  Minor Civil Division
-  District Boundary
-  County Boundary

Michigan State House of Representatives

District 039

Oakland County (part)

Commerce township

West Bloomfield township (part)

That portion of the township which lies south of a line beginning at the city limits of Orchard Lake Village and Hiller Rd., north on Hiller Rd. to E. Commerce Rd., west on E. Commerce Rd. to Fieldview Ave., south on Fieldview Ave. to Aeroview Ave., south on Aeroview Ave. to Elmview Ave., south on Elmview Ave. to Meadowfield Ave., west on Meadowfield Ave. to Woodview Ave., south on Woodview Ave. to Dandison Ave., east on Dandison Ave. to Fieldview Ave., south on Fieldview Ave. to Green Lake Rd., west on Green Lake Rd. to the northern shore of Middle Straits Lake, west along the northern shore of Middle Straits Lake to the township limits of West Bloomfield.

Published pursuant to Public Act 116 of 2001
Produced by the Michigan Information Center
Michigan Department of Information and Technology
November 1, 2001