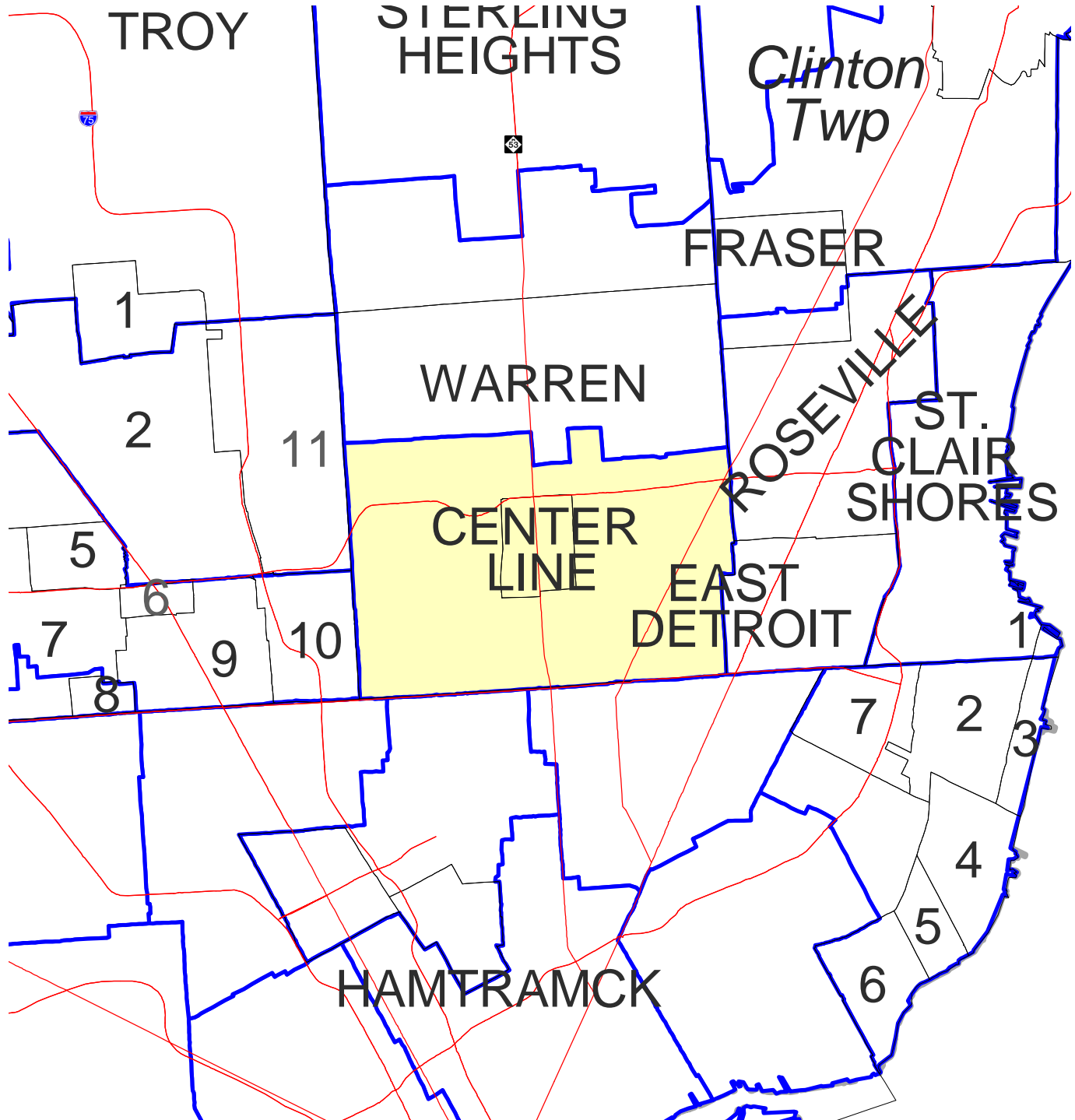






MICHIGAN STATE HOUSE OF REPRESENTATIVES DISTRICT 28



Produced by
Michigan Information Center
October 2001

-  Highway
-  Minor Civil Division
-  District Boundary
-  County Boundary

Michigan State House of Representatives

District 028

Macomb County (part)

Center Line city

Warren city (part)

That portion of the city which lies south of a line beginning at the city limits of Roseville and Martin Rd., west on Martin Rd. to Schoenherr Rd., south on Schoenherr Rd. to Martin Rd., west on Martin Rd. to Hoover Rd., north on Hoover Rd. to E. 12 Mile Rd., west on E. 12 Mile Rd. to Los Olas Dr., south on Los Olas Dr. to Martin Rd., west on Martin Rd. to Van Dyke Ave., north on Van Dyke Ave. to E. 12 Mile Rd., west on E. 12 Mile Rd., west on E. 12 Mile Rd. to 12 Mile Rd., west on 12 Mile Rd. to Dequindre Rd. (city limits of Madison Hts.).