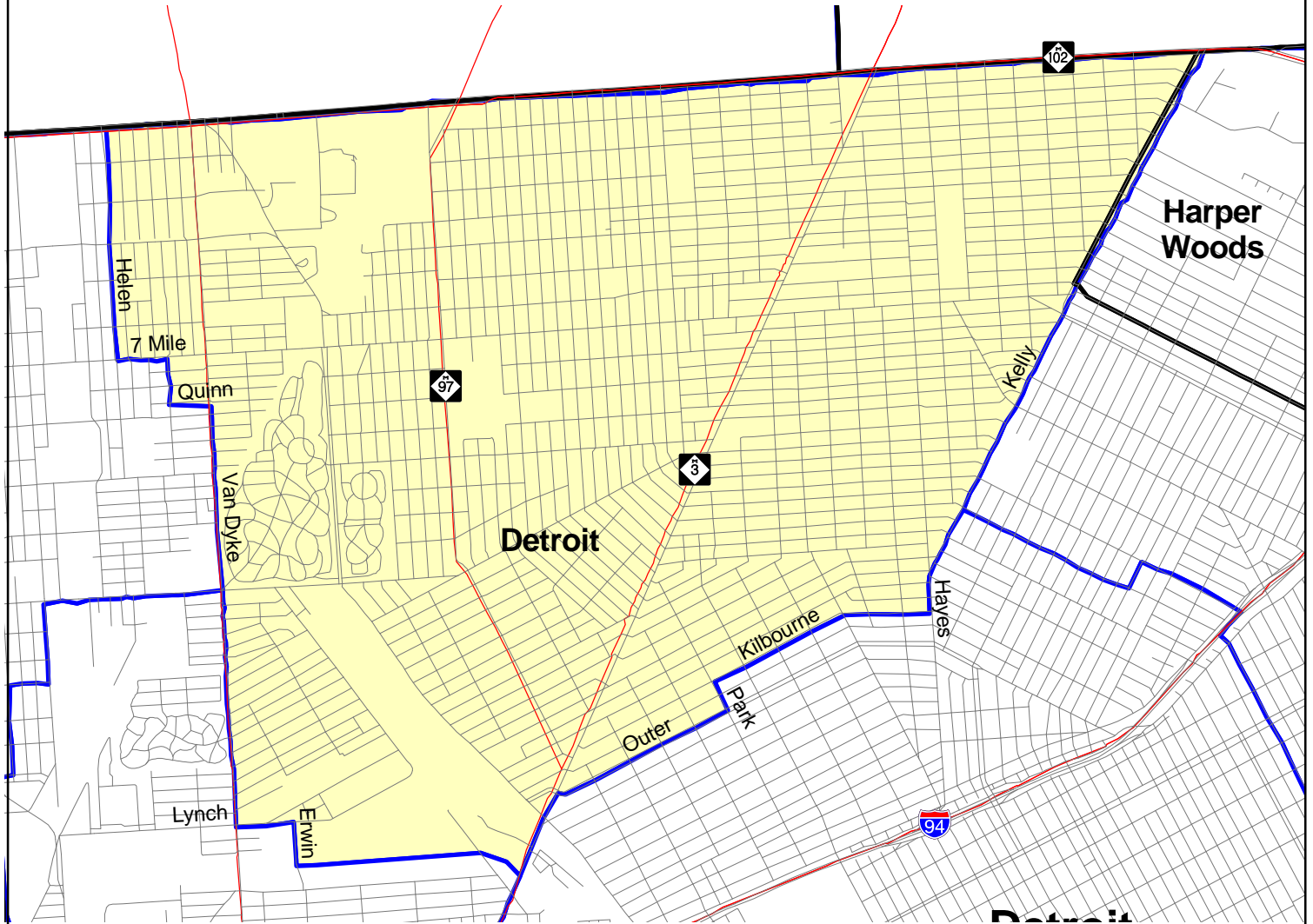







# MICHIGAN STATE HOUSE OF REPRESENTATIVES DISTRICT 2



Produced by  
Michigan Information Center  
October 2001

-  Roads
-  Highway
-  Minor Civil Division
-  District Boundary
-  County Boundary

# Michigan State House of Representatives

## District 2

Wayne County (part)

Detroit city (part)

That portion of the city which lies east of a line beginning at the city limits of Detroit and Kelly Rd., south on Kelly Rd. to Hayes Rd., south on Hayes Rd. to Kilbourne Ave., west on Kilbourne Ave. to Park Dr., south on Park Ave. to E. Outer Dr., west on E. Outer Dr to Gratiot Ave., south on Gratiot Ave to Conrail Railroad, west on Conrail Railroad to Erwin Ave., north on Lynch Rd. to Van Dyke Ave., north on Van Dyke Ave to Quinn Ave., west on Quinn Ave. to Packard Ave., north on Packard Ave. to E. 7 Mile Rd., east on E. 7 Mile Rd. to Helen Ave., north on Helen Ave to the city limits of Detroit (E. 8 Mile Rd.), east and south on the city limits of Detroit to Kelly Rd., the point of beginning.