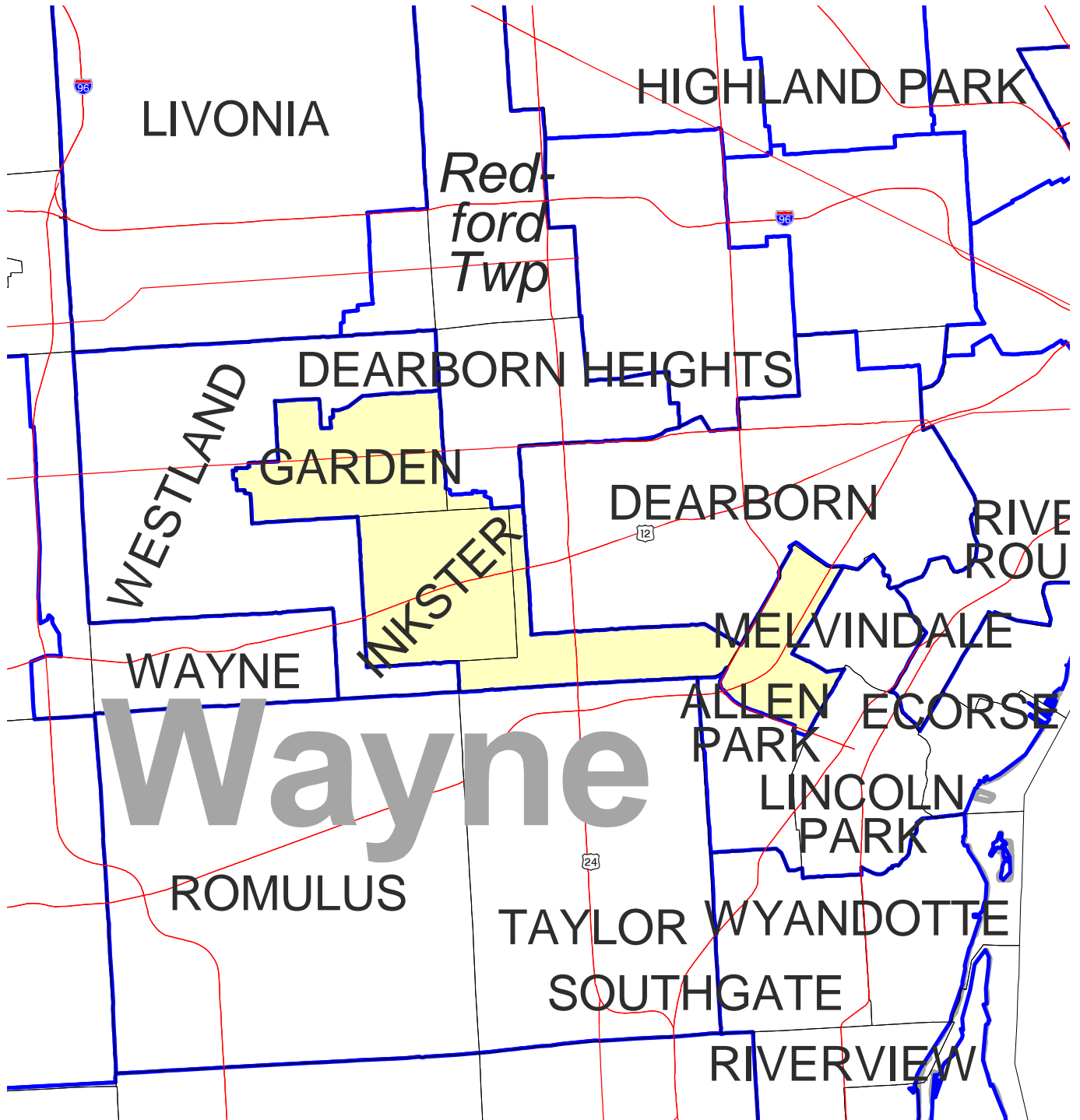






MICHIGAN STATE HOUSE OF REPRESENTATIVES DISTRICT 16



Produced by
Michigan Information Center
October 2001

-  Highway
-  Minor Civil Division
-  District Boundary
-  County Boundary

Michigan State House of Representatives

District 016

Wayne County (part)

Allen Park city (part)

That portion of the city which lies north of a line beginning at the city limits of Lincoln Park and Philomene Blvd., west on Philomene Blvd. to Fox Ave., north on Fox Ave. to Southfield Fwy., west on Southfield Fwy. to Southfield Service Dr., north on Southfield Service Dr. to Southfield Fwy., north on Southfield Fwy to the city limits of Dearborn Hts..

Dearborn Hts city (part)

That portion of the city which lies south of a line beginning at the intersection of Gully Rd. (the city limits of Dearborn) and Cherry Hill Rd., west on Cherry Hill Rd. to Biltmore Dr., north on Biltmore Dr. to Morton St., west on Morton St. to Cronin St., north on Cronin St. to Sheahan Dr., west on Sheahan Dr. to John Daly Rd., north on John Daly Rd. to Sheahan Dr., west on Sheahan Dr. to Charlesworth Rd., south on Charlesworth Rd. to Sheahan Dr., west on Sheahan Dr. to Sherbourne St., north on Sherbourne St. to Sheridan St., west on Sheridan St. to Inkster Rd. (city limits of Dearborn Hts.).

Garden City city

Inkster city