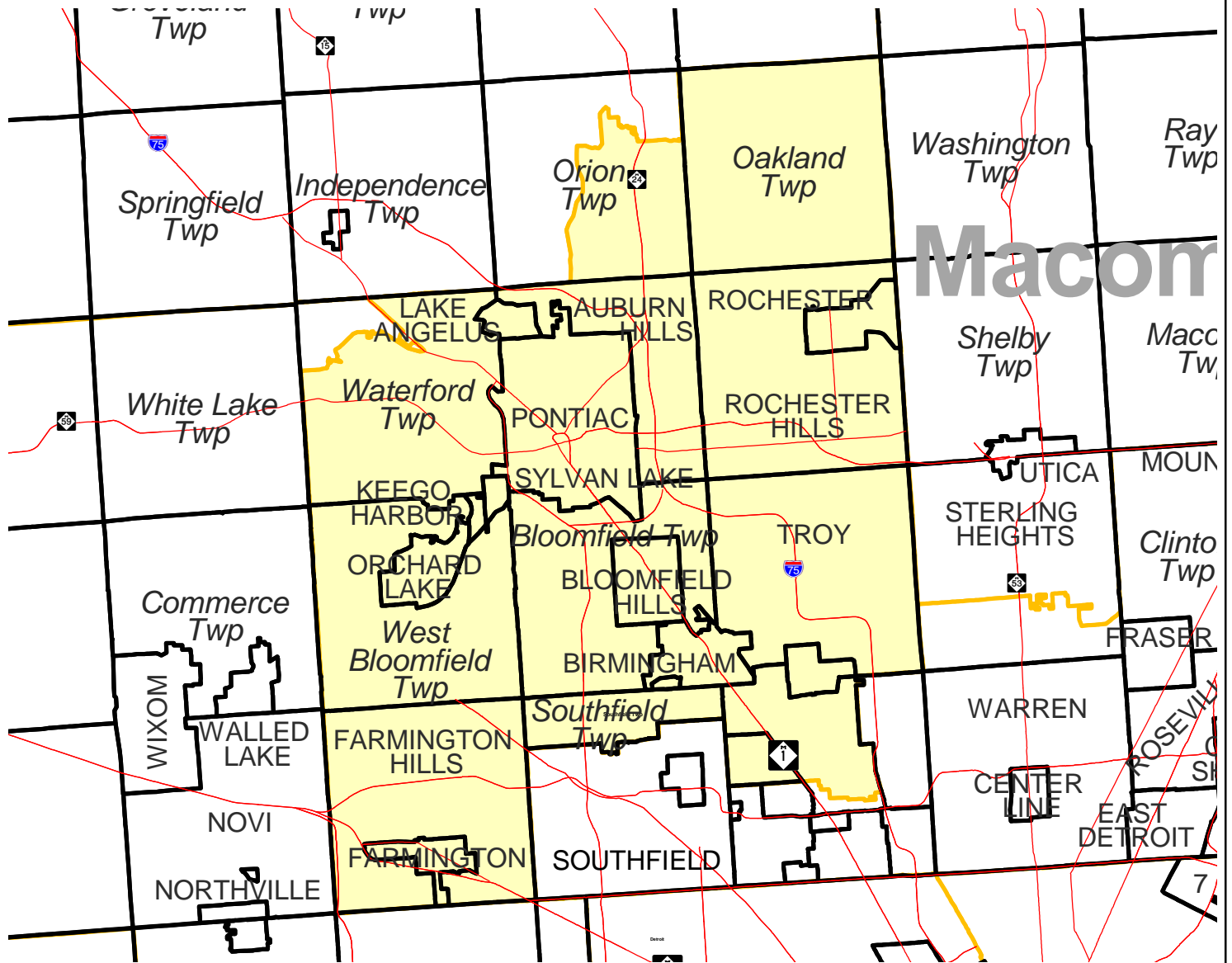






U. S. HOUSE OF REPRESENTATIVES MICHIGAN - DISTRICT 9



Produced by
Michigan Information Center
October 2001

-  Highway
-  Minor Civil Division
-  District Boundary
-  County Boundary

Michigan Congressional Districts

District 09

Oakland County (part)

Auburn Hills city

Berkley city

Birmingham city

Bloomfield Hills city

Bloomfield township

Clawson city

Farmington Hills city

Farmington city

Keego Harbor city

Lake Angelus city

Oakland township

Orchard Lake village city

Orion township (part)

That portion of the township which lies south of a line beginning at the southern township limits of Orion and the GTW Railroad, north along GTW Railroad to W. Clarkston Rd., east on W. Clarkston Rd. to Pinetree St., north on Pinetree St. to W. Pinetree St., east on W. Pinetree St. to Island Ct., north on Island Ct. to the west shore of Lake Orion, east on the west shore of Lake Orion to the village limits of Lake Orion, south on the village limits of Lake Orion to Bellevue, south on Bellevue to Heights Rd., east on Heights Rd. to Sherry Dr., south on Sherry Dr. to Summit, east on Summit to Alan Dr., south on Alan Dr. to Buckhorn St., east on Buckhorn St. to Harry Paul Dr., north on Harry Paul Dr. to Summit, east on Summit to Rochester, south on Rochester to Buckhorn St., west on Buckhorn St. to Harry Paul Dr., south on Harry Paul Dr. to New York, east on New York to Buckhorn Dr., south on Buckhorn Dr. to W. Clarkston Rd., east on W. Clarkston Rd. to E. Clarkston Rd., east on E. Clarkston Rd. to Kern Rd., north on Kern Rd. to E. Clarkston Rd., east on E. Clarkston Rd. to the township limits of Orion.

Pontiac city

Rochester Hills city

Rochester city

Royal Oak city (part)

That portion of the city which lies north of a line beginning at the western city limits of Royal Oak and 11 Mile Rd., east on 11 Mile Rd. to S. Laurel St., south on S. Laurel St. to W. 4th St., east on W. 4th St. to S. West St., south on S. West St. to W. 6th St., east on W. 6th St. to the Railroad, south on the Railroad to S. Main St., south on S. Main St. to E. Hudson Ave., east on E. Hudson Ave. to Mohawk Ave., south on Mohawk Ave. to E. Hudson Ave., east on E. Hudson Ave. to S. Campbell Rd., south on S. Campbell Rd. to Brockton Ave., east on Brockton Ave. to Helene Ave., north on Helene Ave. to E. Hudson Ave., west on E. Hudson Ave. to S. Kenwood Ave., north on S. Kenwood Ave. to E. Kalama

Ave., east on E. Kalama Ave. to Helene Ave., north on Helene Ave. to E. Lincoln Ave., east on E. Lincoln Ave. to N Stephenson Hwy. (city limits of Royal Oak).

Southfield township

Sylvan Lake city

Troy city

Waterford township (part)

That portion of the township which lies south of a line beginning at the eastern township limits of Waterford and Gale Rd., east on Gale Rd. to Williams Lake Rd., east on Williams Lake Rd. to Ideal Ter., east on Ideal Ter. to Desmond St., north on Desmond St. to Wisner St., north on Wisner St. to Rowan, north on Rowan to Sutherland, north on Sutherland to Williams Lake inlet, south on the Williams Lake inlet to the north shore of Williams Lake, east on the north shore of Williams Lake to Desmond Rd., west on Desmond Rd. to Orange Grove Rd., north on Orange Grove Rd. to Williams Lake Rd., north on Williams Lake Rd. to Norris Rd., south on Norris Rd. to Rowley Dr., east on Rowley Dr. to Cutler Dr., north on Cutler Dr. to Williams Lake Rd., east on Williams Lake Rd. to Coventry St., south on Coventry St. to Cleary Dr., east on Cleary Dr. to Van Zandt St., north on Van Zandt St. to Williams Lake Dr., east on Williams Lake Dr. to the GTW Railroad, south on the GTW railroad to the Clinton River, east on the Clinton River to Dixie Hwy., north on Dixie Hwy. to Warren Dr., east on Warren Dr. to Dixie Hwy., north on Dixie Hwy. to the township limits of Waterford.

West Bloomfield township