



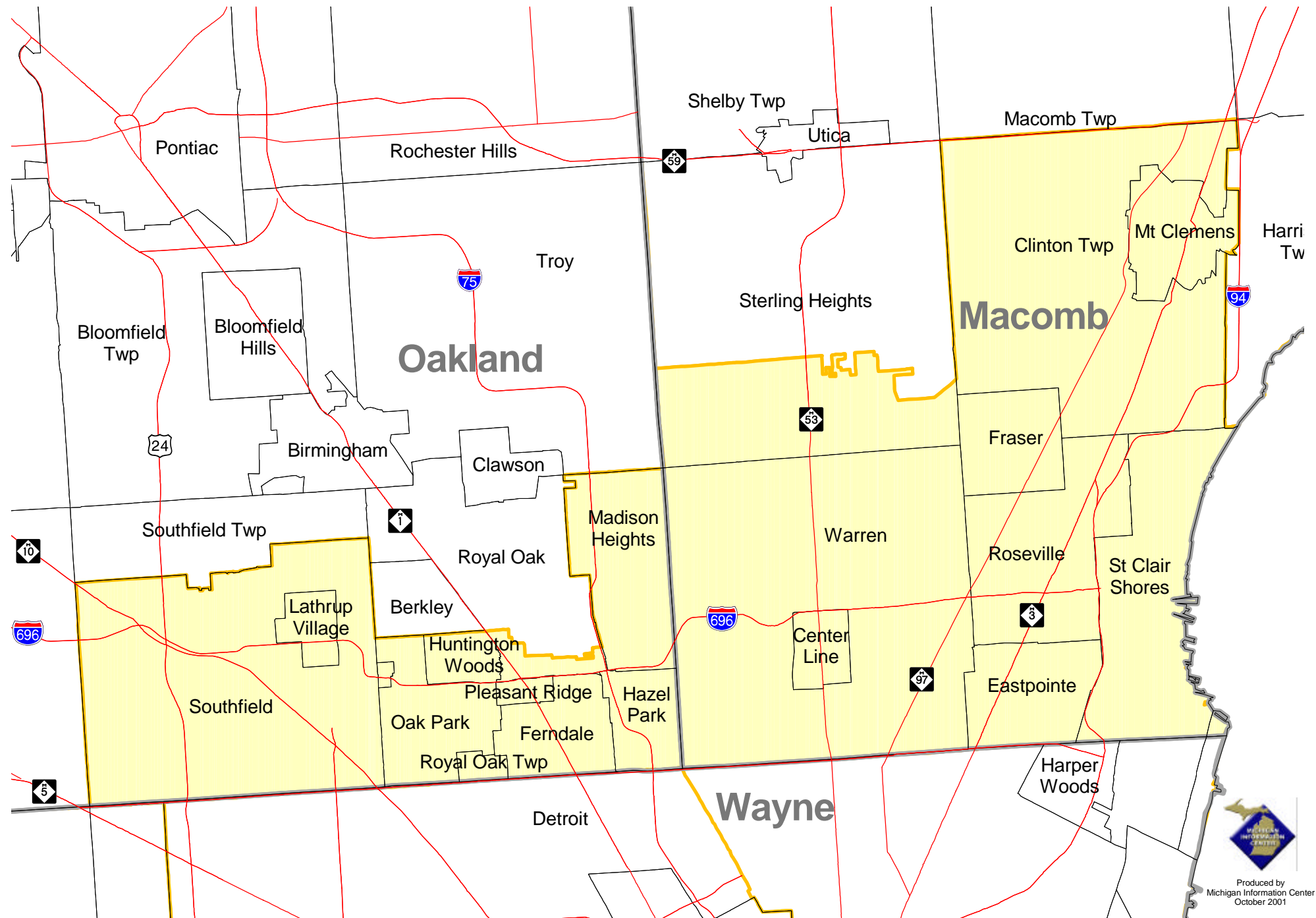


-  Highway
-  Minor Civil Division
-  District Boundary
-  County Boundary

# U. S. HOUSE OF REPRESENTATIVES

## MICHIGAN - DISTRICT 12



# Michigan Congressional Districts

## District 12

Macomb County (part)

Center Line city

Clinton township

Eastpointe city

Fraser city

Lake township

Mt. Clemens city

Roseville city

St. Clair Shores city

Sterling Heights city (part)

That portion of the city which lies south of a line beginning at Dequindre Rd. and Metropolitan Pky., east on Metropolitan Pky. to Haverhill St., south on Haverhill St. to Normandale St., east on Normandale St. to Briarcliff Rd., north on Briarcliff Rd. to Greendale Dr., east on Greendale Dr. to Mass Dr., south on Mass Dr. to Canterbury Dr., east on Canterbury Dr. to Gregory Dr., north on Gregory Dr. to Metropolitan Pky., east on Metropolitan Pky. to Vine Dr., south on Vine Dr. to Village Dr., west on Village Dr. to Tulane Dr., south on Tulane Dr. to Greendale Dr., east on Greendale Dr. to Travis Dr., south on Travis Dr. to Savage Dr., east on Savage Dr. to Wayne Dr., south on Wayne Dr. to Canterbury Dr., east on Canterbury Dr. to Dodge Park Rd., north on Dodge Park Rd. to Metropolitan Pky., east on Metropolitan Pky. to Havana Dr., south on Havana Dr. to Grindley Dr., east on Grindley Dr. to Clifford Dr., south on Clifford Dr. to Canterbury Dr., east on Canterbury Dr. to Schoenherr Rd., south on Schoenherr Rd. to Brougham Dr., west on Brougham Dr. to Marina Dr., south on Marina Dr. to 15 Mile Rd., east on 15 Mile Rd. to Moravian Dr., east on Moravian Dr. to Hayes Rd. (city limits of Sterling Heights).

Warren city

Oakland County (part)

Ferndale city

Hazel Park city

Huntington Woods city

Lathrup Village city

Madison Hts. city

Oak Park city

Pleasant Ridge city

Royal Oak city (part)

That portion of the city which lies south of a line beginning at the western city limits of Royal Oak and 11 Mile Rd., east on 11 Mile Rd. to S. Laurel St., south on S. Laurel St. to W. 4<sup>th</sup> St., east on W. 4<sup>th</sup> St. to S. West St., south on S. West St. to W. 6<sup>th</sup> St., east on W. 6<sup>th</sup> St. to the Railroad, south on the Railroad to S. Main St., south on S. Main St. to E. Hudson Ave., east on E. Hudson Ave. to Mohawk

Ave., south on Mohawk Ave. to E. Hudson Ave., east on E. Hudson Ave. to S. Campbell Rd., south on S. Campbell Rd. to Brockton Ave., east on Brockton Ave. to Helene Ave., north on Helene Ave. to E. Hudson Ave., west on E. Hudson Ave. to S. Kenwood Ave., north on S. Kenwood Ave. to E. Kalama Ave., east on E. Kalama Ave. to Helene Ave., north on Helene Ave. to E. Lincoln Ave., east on E. Lincoln Ave. to Stephenson Hwy. (city limits of Royal Oak).

Royal Oak township  
Southfield city