


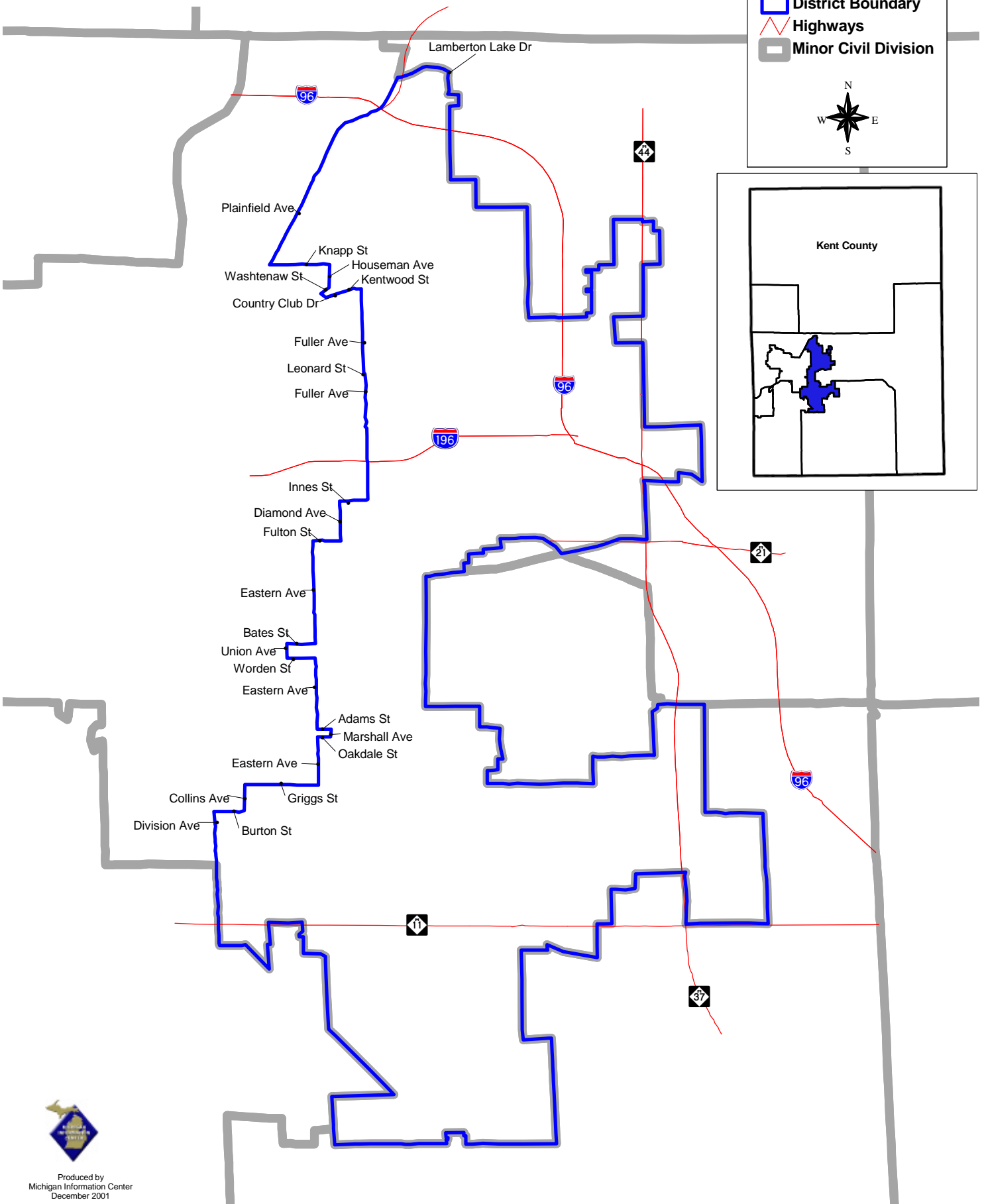
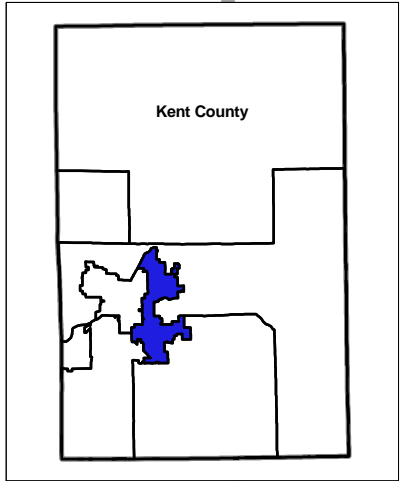



# 2000 MICHIGAN STATE HOUSE OF REPRESENTATIVES DISTRICT 75

 District Boundary  
 Highways  
 Minor Civil Division



# Michigan State House of Representatives

## District 075

Kent County (part)

Grand Rapids city (part)

That portion of the city which lies within a line beginning at the city limits of Wyoming and Division Ave. S., north on Division Ave. S. to Burton St. SE., east on Burton St. SE. to Collins Ave. SE., north on Collins Ave. SE. to Griggs St. SE., east on Griggs St. SE. to Eastern Ave. SE., north on Eastern Ave. SE. to Oakdale St. SE., east on Oakdale St. SE. to Marshall Ave. SE., north on Marshall Ave. SE. to Adams St. SE., west on Adams St. SE. to Eastern Ave. SE., north on Eastern Ave. SE. to Worden St. SE., west on Worden St. SE. to Union Ave. SE., north on Union Ave. SE. to Bates St. SE., east on Bates St. SE. to Eastern Ave. SE., north on Eastern Ave. SE. to Fulton St. E., east on Fulton St. E. to Diamond Ave. NE., north on Diamond Ave. NE. to Innes St. NE., east on Innes St. NE. to Fuller Ave. NE., north on Fuller Ave. NE. to Leonard St. NE., west on Leonard St. NE. to Fuller Ave. NE., north on Fuller Ave. NE. to Kentwood Dr. NE., west on Kentwood Dr. NE. to Country Club Dr. NE., north on Country Club Dr. NE. to Washtenaw Dr. NE., east on Washtenaw Dr. NE. to Houseman Ave. NE., north on Houseman Ave. NE. to Knapp St. NE., west on Knapp St. NE. to Plainfield Ave. NE., north on Plainfield Ave. NE. to Lamberton Lake Dr. NE. (the city limits of Grand Rapids), east, south, west, north along the city limits of Grand Rapids to Division Ave. S., the point of beginning.