


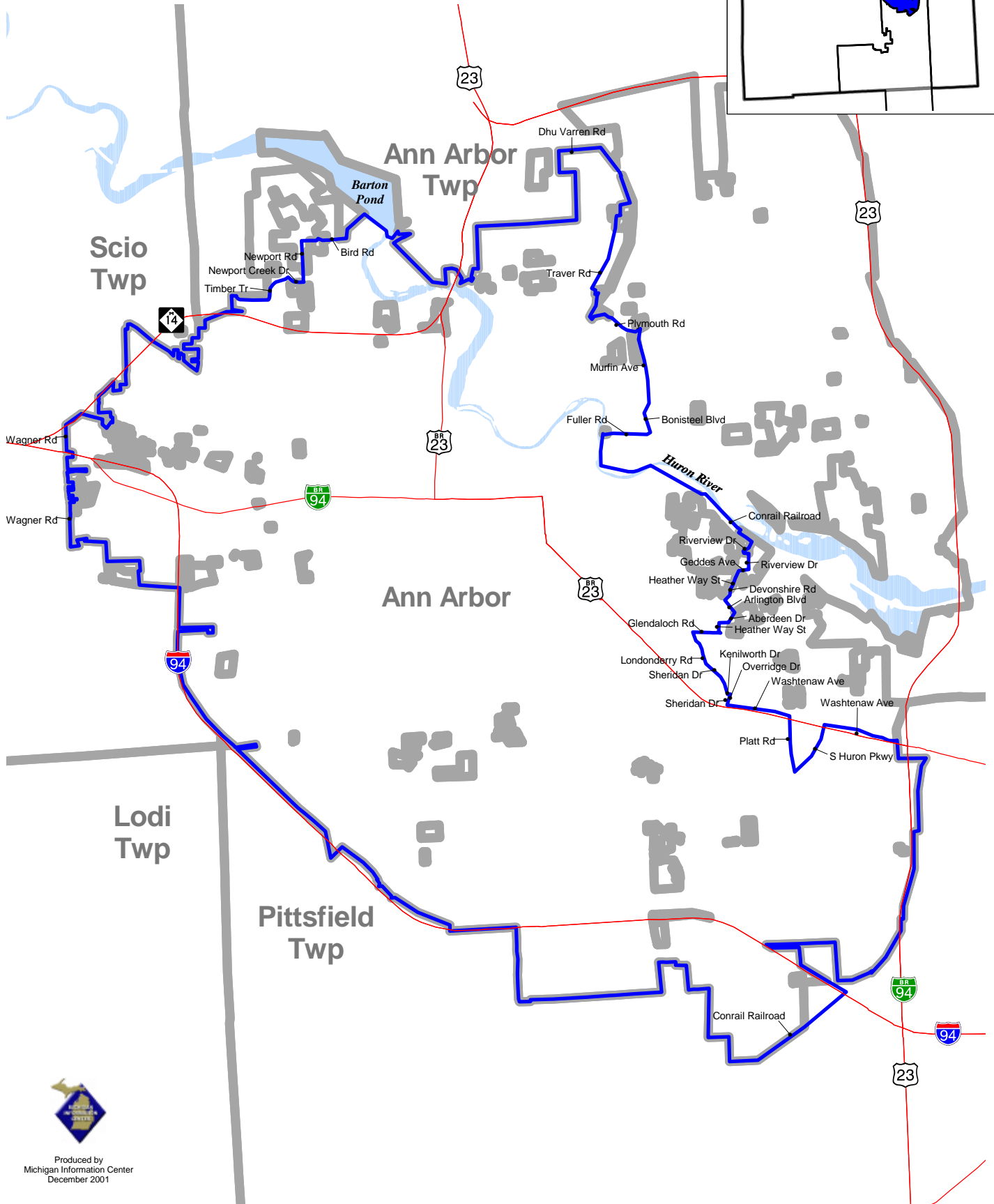
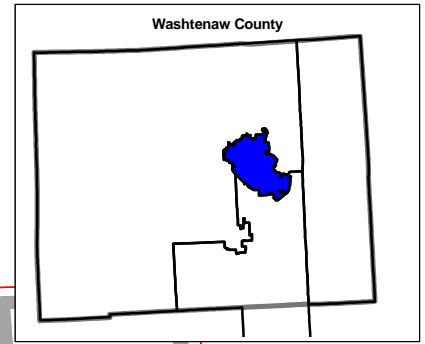


2000 MICHIGAN STATE HOUSE OF REPRESENTATIVES DISTRICT 53

-  District Boundary
-  Highways
-  Minor Civil Division



Michigan State House of Representatives

District 053

Washtenaw County (part)

Ann Arbor city and Ann Arbor township (part)

That portion of the city which lies west and south of the city limits of Ann Arbor and Washtenaw Ave., west on Washtenaw Ave. to S. Huron Pky., south on S. Huron Pky. to Platt Rd., north on Platt Rd. to Washtenaw Ave., west on Washtenaw Ave. to Sheridan Dr., north on Sheridan Dr. to Override Dr., north on Override Dr. to Kenilworth Dr., west on Kenilworth Dr. to Sheridan Dr., north on Sheridan Dr. to Londonderry Rd., north on Londonderry Rd. to Glendaloch Rd., east on Glendaloch Rd. to Heatherway St., north on Heatherway St. to Aberdeen Dr., east and then north on Aberdeen Dr., north on Arlington Blvd. to Devonshire Rd., east on Devonshire Rd. to Heatherway St., north on Heatherway St. to Geddes Ave., east on Geddes Ave. to Riverview Dr., north on Riverview Dr. to the township limits of Ann Arbor, west on the township limits of Ann Arbor to Riverview Dr., east on Riverview Dr. to the township limits of Ann Arbor, north on the township limits of Ann Arbor to the Conrail Railroad, north on the Conrail Railroad to the Huron River, north on the Huron River to Fuller St., east on Fuller St. to Bonisteel Blvd., north on Bonisteel Blvd. to Murfin Ave., north on Murfin Ave. to Plymouth Rd., west on Plymouth Rd. to the township limits of Ann Arbor, west, north on the township limits of Ann Arbor crossing railroad tracks and leaving township limits on Traver Blvd., north on Traver Blvd. to the second crossing of township limits, east, north on the township limits of Ann Arbor to the Conrail Railroad, north on the Conrail Railroad to Dhu Varren Rd., west on Dhu Varren Rd. to the city/township limits of Ann Arbor, south, west along the city limits of Ann Arbor to the southern shore of Barton Pond, west along the southern shore of Barton Pond to the city limits of Ann Arbor, west along the city limits of Ann Arbor to Bird Rd., west on Bird Rd. to Newport Rd., south on Newport Rd. to Newport Creek Dr., west on Newport Creek Dr. to Timber Trail, west on Timber Trail to the city limits of Ann Arbor, west, south along the city limits of Ann Arbor to the last place the city limits of Ann Arbor leave S. Wagner Rd., stay east along city limits excluding the two islands along W. Liberty Rd. and Lakeview Ave., continue south on the city limits of Ann Arbor to W. Liberty Rd., east of Scio Ridge Rd., stay east on exterior boundary of city limits of Ann Arbor to the intersection of Platt Rd. and Conrail Railroad, north on Conrail Railroad (leaving city limits) to I-94, west on I-94 to the city limits of Ann Arbor, east, north on city limits of Ann Arbor to the point of beginning.

Scio township (part)

That portion of the township contained within the city limits of Ann Arbor.

Pittsfield township (part)

That portion of the township that is completely contained inside the city limits of Ann Arbor.

Published pursuant to Public Act 116 of 2001
Produced by the Michigan Information Center
Michigan Department of Information and Technology
November 1, 2000