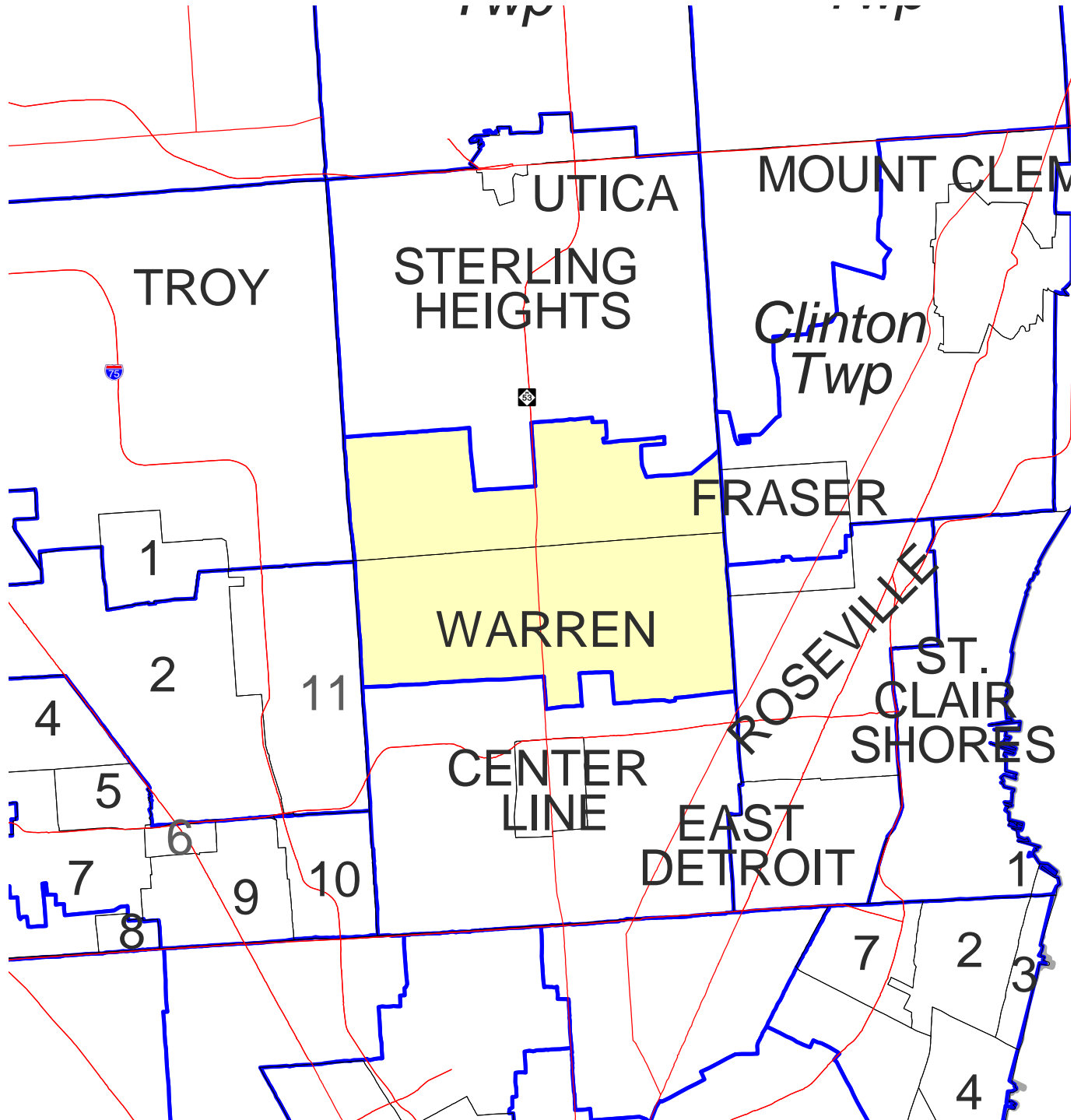






# MICHIGAN STATE HOUSE OF REPRESENTATIVES DISTRICT 25



Produced by  
Michigan Information Center  
October 2001

-  Highway
-  Minor Civil Division
-  District Boundary
-  County Boundary

# Michigan State House of Representatives

## District 025

### Macomb County (part)

#### Sterling Heights city (part)

That portion of the city which lies south of a line beginning at the township limits of Clinton and Moravian Dr., south on Moravian Dr. to 15 Mile Rd., west on 15 Mile Rd. to Marina Dr., north on Marina Dr. to Brougham Dr., east on Brougham Dr. to Schoenherr Rd., north on Schoenherr Rd. to Canterbury Dr., west on Canterbury Dr. to Bagdad Dr., north on Bagdad Dr. to Kontiki Dr., east on Kontiki Dr. to Samoa Dr., north on Samoa Dr. to Steven Dr., west on Steven Dr. to Dodge Park Rd., north on Dodge Park Rd. to Metropolitan Pky., west on Metropolitan Pky. to Van Dyke Ave., south on Van Dyke Ave. to 15 Mile Rd., west on 15 Mile Rd. to Mound Rd., north on Mound Rd. to Metropolitan Pky, west on Metropolitan Pky. to Dequindre Rd. (city limits of Troy).

#### Warren city (part)

That portion of the city which lies north of a line beginning at the city limits of Roseville and Martin Rd., west on Martin Rd. to Schoenherr Rd., south on Schoenherr Rd. to Martin Rd., west on Martin Rd. to Hoover Rd., north on Hoover Rd. to E. 12 Mile Rd., west on E. 12 Mile Rd. to Los Olas Dr., south on Los Olas Dr. to Martin Rd., west on Martin Rd. to Van Dyke Ave., north on Van Dyke Ave. to E. 12 Mile Rd., west on E. 12 Mile Rd., west on E. 12 Mile Rd. to 12 Mile Rd., west on 12 Mile Rd. to Dequindre Rd. (city limits of Madison Hts.).