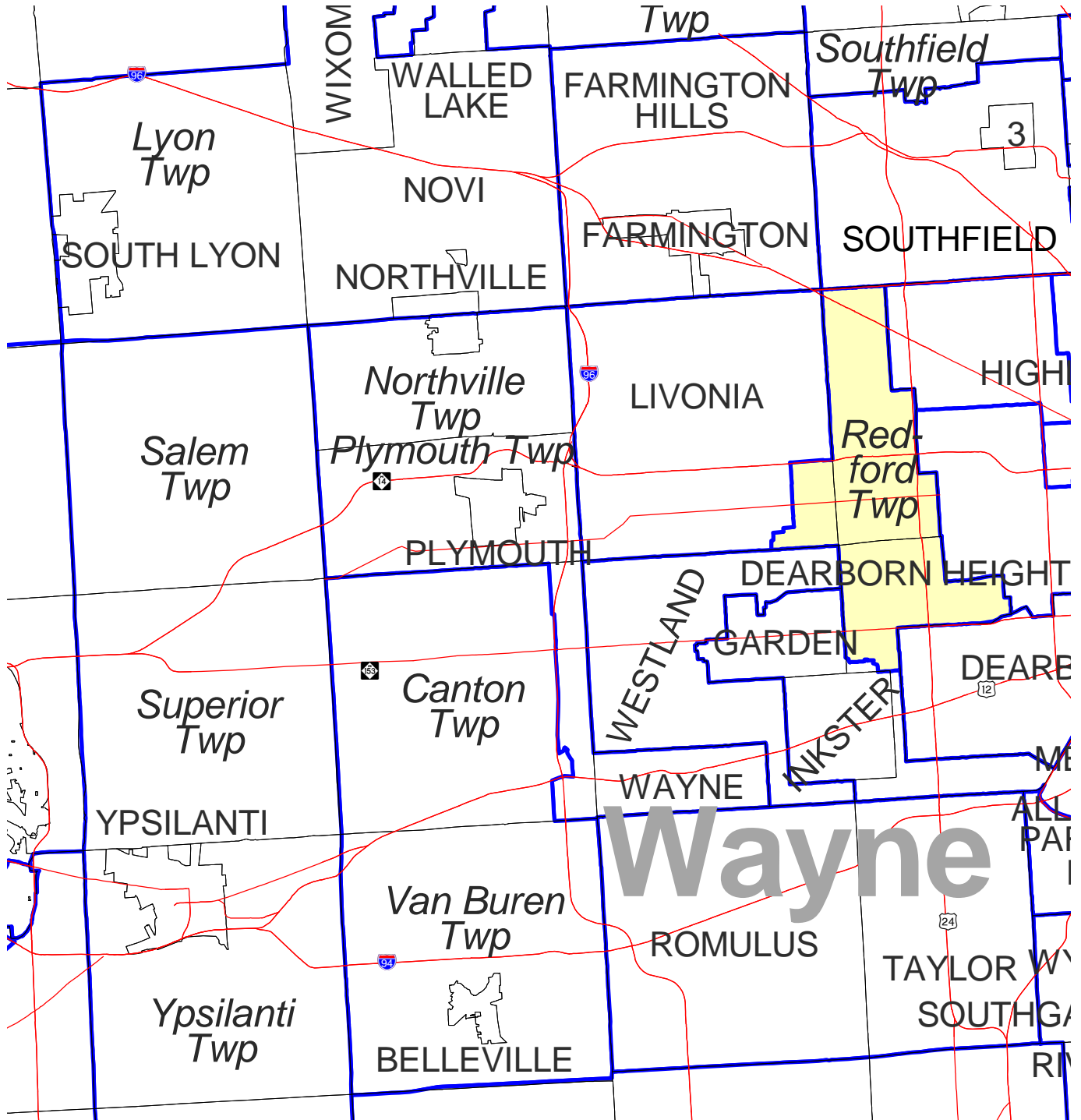






# MICHIGAN STATE HOUSE OF REPRESENTATIVES DISTRICT 17



Wayne



Produced by  
Michigan Information Center  
October 2001

-  Highway
-  Minor Civil Division
-  District Boundary
-  County Boundary

# Michigan State House of Representatives

## District 017

Wayne County (part)

Dearborn Hts city (part)

That portion of the city which lies north of a line beginning at the city limits of Dearborn and Cherry Hill Rd., west on Cherry Hill Rd. to Biltmore Dr., north on Biltmore Dr. to Morton St., west on Morton St. to Cronin St., north on Cronin St. to Sheahan Dr., west on Sheahan Dr. to John Daly Rd., north on John Daly Rd. to Sheahan Dr., west on Sheahan Dr. to Charlesworth Rd., south on Charlesworth Rd. to Sheahan Dr., west on Sheahan Dr. to Sherbourne St., north on Sherbourne St. to Sheridan St., west on Sheridan St. to Inkster Rd. (city limits of Dearborn Hts.).

Livonia city (part)

That portion of the city which lies south, east of a line beginning at the city limits of Redford township and I-96 Expy., west on I-96 Expy. to Cardwell Ave., north on Cardwell Ave. to Schoolcraft Rd., west on Schoolcraft Rd. to Middlebelt Rd., south on Middlebelt Rd. to W. Chicago Rd., west on W. Chicago Rd. to Louise Rd., south on Louise Rd. to Minton Ave., west on Minton Ave. to Henry Ruff Rd., south on Henry Ruff Rd. to Olson St., west on Olson St. to Hillcrest Ave., south on Hillcrest Ave. to Joy Rd. (city limits of Westland).

Redford township